

## **Baltimore City Data Collaborative Mappable Datasets**

<b>Dataset</b>	<b>Year</b>	<b>Source</b>	<b>Geographic Unit</b>
Births and birth outcomes	2000-2007	DHMH	Tract
Child Abuse and Neglect	2001	DSS	Tract
Deaths, juvenile deaths	2000-2007	DHMH	Tract
Demographic (age, education, family, housing, economic, etc.)	2000	U.S. Census	Block, block group, census tract
Demographic estimates	2008	Spatial Insights	Block group
Evictions	2003-2005	BNIA	Tract
FLBC funded programs	2009	FLBC	Point
Homicides	2005	BNIA	Tract
Hospital inpatient records	2005-2006	HSCRC	Zip code
Juvenile arrests	1996-2005	BCPD	Street block
Land Use/Land Cover	2002	MOIT/GIS	5 acres or more
Lead blood levels	2005-2006	MDE	Tract (based on sampling)
Licensed child care providers	May 2007	BCCRC	Address
Mortgage and home loan applications	2006	HMDA	Tract
Parks	2003	MOIT/GIS	Varies
Playgrounds, "Tot-lots"	2007	Rec & Parks	Address
School attendance, performance, student mobility	1993-2008	MSDE	School
School drop-outs	1993-2008	MSDE	School
School enrollment, special services, etc.	1993-2008	MSDE	School
School graduation	1993-2008	MSDE	School
School testing/performance	2004-2008	MSDE	School
Schools	2007-2008	MOIT/GIS	School
Social Security beneficiaries	2005-2006	SSA	ZIP code
Temporary Cash Assistance Caseload	FY2007	DSS	ZIP code
Vacant addresses	12/2005 – 9/2006 (updated quarterly)	HUD/USPS	Tract
Vacant housing (abandoned)	2003-2005	BNIA	Tract
WSS (school readiness)	2004-2009	BCPSS/DREAA	Child-level data, but only geocodable at school- level

### **Notes:**

1. Due to confidentiality and other issues, data may need to be aggregated to a larger unit or cover multiple years in order to be distributed.
2. This document represents sub-city data. There is a large body of data available by state and jurisdiction (county and city). Please contact BCDC to find out what is available on a certain topic.

**Source Key**

BCCRC: Baltimore City Child Care Resource Center

BCPD: Baltimore City Police Department

BCPSS/DREAA: Baltimore City Public School System/  
Div. of Research, Evaluation, Assessment, & Accountability

BNIA: Baltimore Neighborhood Indicators Alliance

DHMH: Maryland Department of Health and Mental Hygiene

FLBC: Family League of Baltimore City

HMDA: Home Mortgage Disclosure Act

HSCRC: Maryland Health Services Cost Review Commission

HUD/USPS: U.S. Housing and Urban Development/  
United States Postal Service

MDE: Maryland Department of the Environment

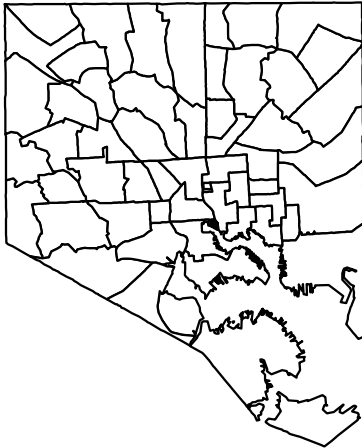
MOIT/GIS: Baltimore City Mayor's Office of Information  
Technology/Geographic Information Systems

Planning: Baltimore City Department of Planning

MSDE: Maryland State Department of Education

# What does a...

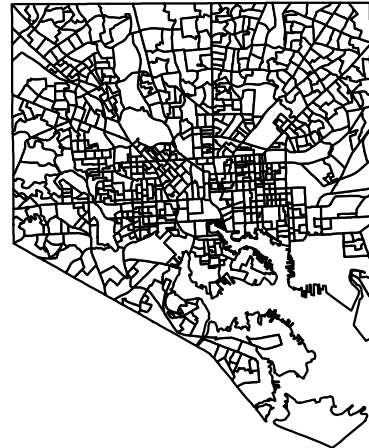
**Community Statistical Area**



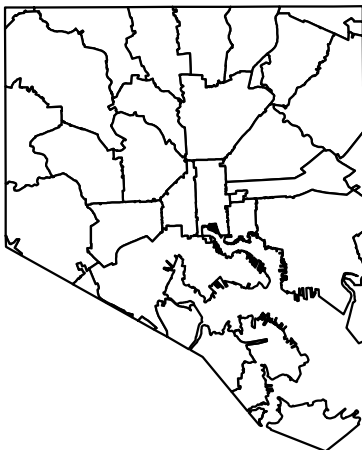
**Census Tract**



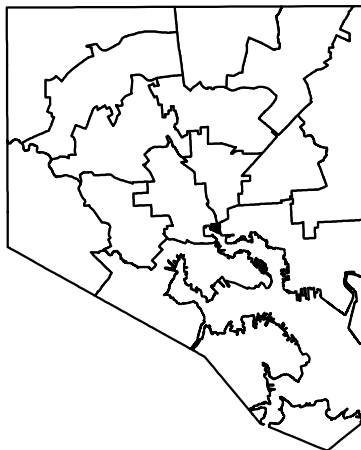
**Census Block Group**



**Zip Code**



**City Council District**



**...look like?**